




PERFORMANCE INDICATOR - March 31, 2020

Department: Department of Environment and Natural Resources (DENR)
 Agency: Mines and Geo-Sciences Bureau
 Organization Code: 10 003 0300003

Particulars	UACS CODE	Physical Target (Budget Year)					Physical Accomplishment (Budget Year)					Variance	Remarks
		1st Quarter	2nd Quarter	3rd Quarter	4th Quarter	Total	1st Quarter	2nd Quarter	3rd Quarter	4th Quarter	Total		
1	2	3	4	5	6	7	8	9	10	11	12	13	14
MINERAL RESOURCES ENFORCEMENT AND REGULATORY	31010000000000												
OO : Natural Resources Sustainably Managed													
Outcome Indicators													
1. Percentage increase in the revenues of government from mineral resources development													
2. Percentage of monitored mining permits/contracts complying with laws, rules and regulations					70%	70%					0.00%	0	
Output Indicators													
1. Mining applications (including other mining rights related applications) approved/denied/endorsed within the prescribed period		8	18	16	9	51	26				26	18	
2. Number of mining permits/contracts monitored		26	36	36	6	104	22				22	4	
MINERAL RESOURCES AND GEOSCIENCES DEVELOPMENT	31020000000000												
OO : Natural Resources Sustainably Managed													
Outcome Indicator													
1. Number of LGUs informed of their geology and mineral potential													
Output Indicators													
1. Percentage of total Philippine area surveyed for geology and mineral potential		0.20%	0.10%			0.30%	0.10%				0.10%	-0.10%	
2. Number of new mineral reservation areas assessed/endorsed for declaration					1	1					0	0	
GEOLOGICAL RISK REDUCTION AND RESILIENCY PROGRAM	32030000000000												
OO : Adaptive Capacities of Human Communities and													
Outcome Indicator													
1. Percentage of LGUs that included geohazard information in their Disaster Risk Reduction and Mitigation Plan, Comprehensive Land Use Plan, and/or Development Plans					50%	50%					0	0	
Output Indicators													
1. Number of cities and municipalities where vulnerabilities and risk assessments were conducted		3	3	3	1	10	2				2	1	
2. Number of LGUs (cities/municipalities) provided with information, education, and communication campaigns on geohazards		3	9			12					0	3	
3. Number of LGUs assessed for groundwater resources and vulnerability		2	2			4 cities/municipalities	2				2	0	

Prepared By: 
 ELENITA V. CRUZ
 Planning Officer II
 Date:

In coordination with: 
 JOSELYN C. CARBONELL
 Chief, FAD
 Date:

Approved By: 
 ALILO C. ENSOMO, JR.
 Regional Director
 Date: